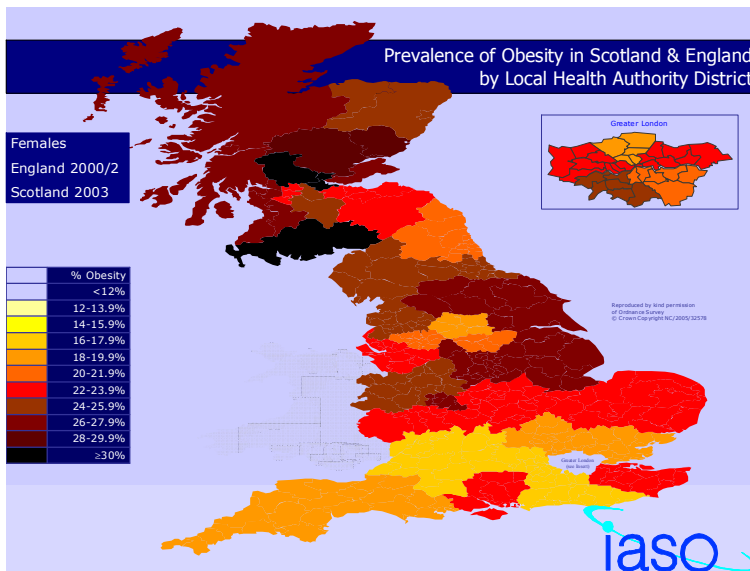
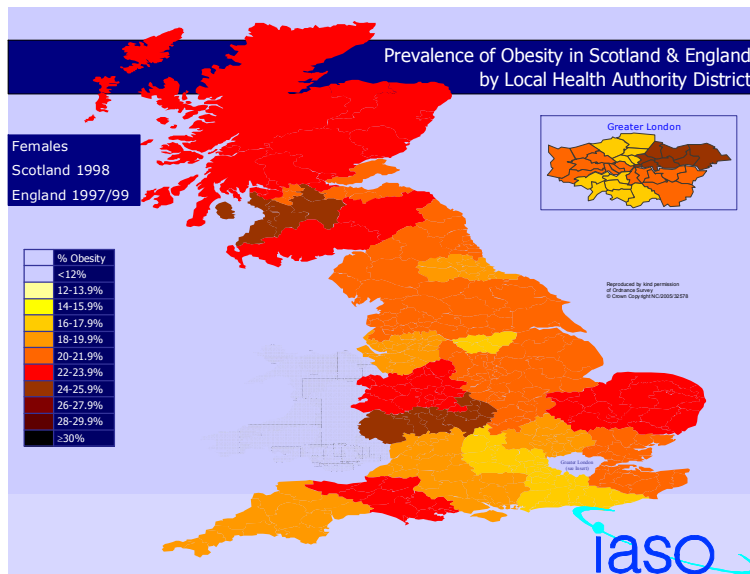
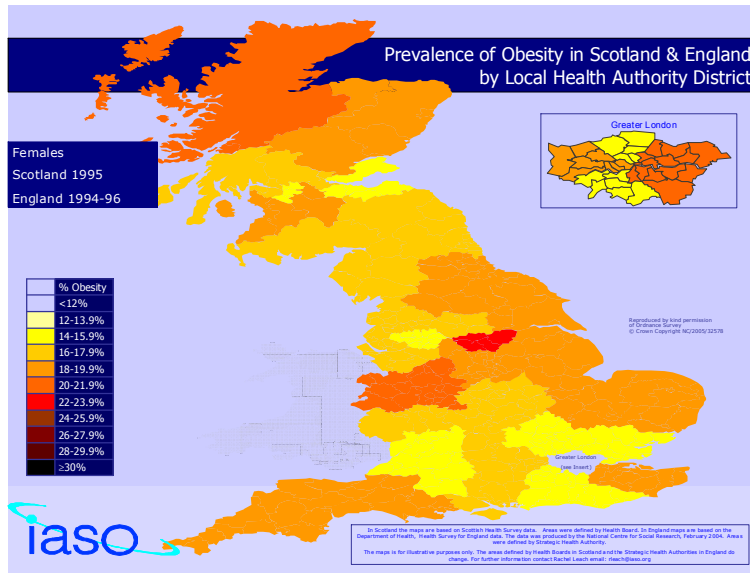
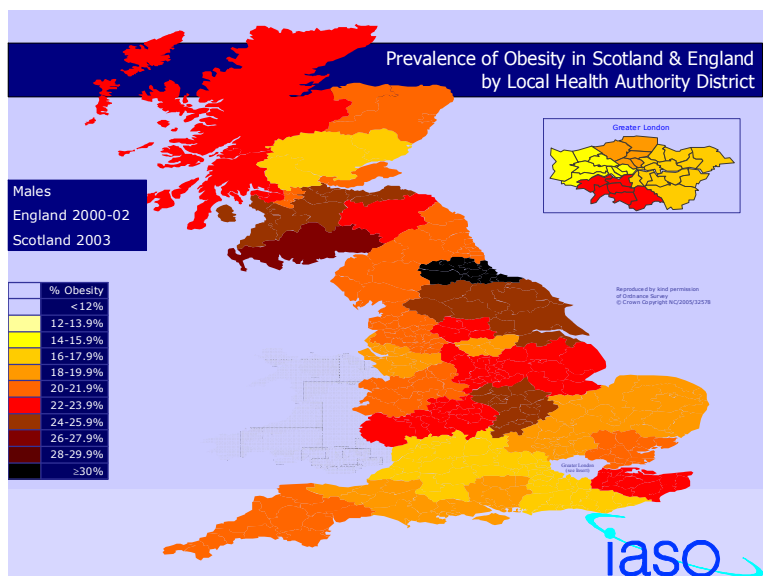
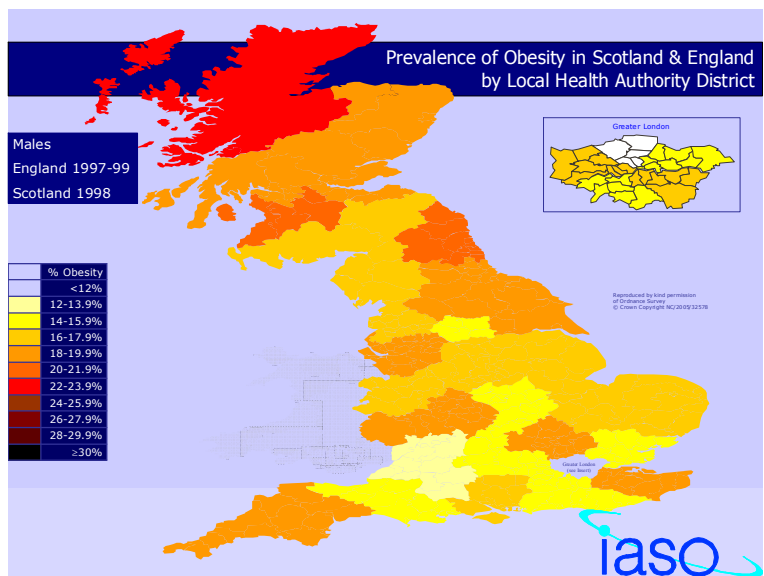
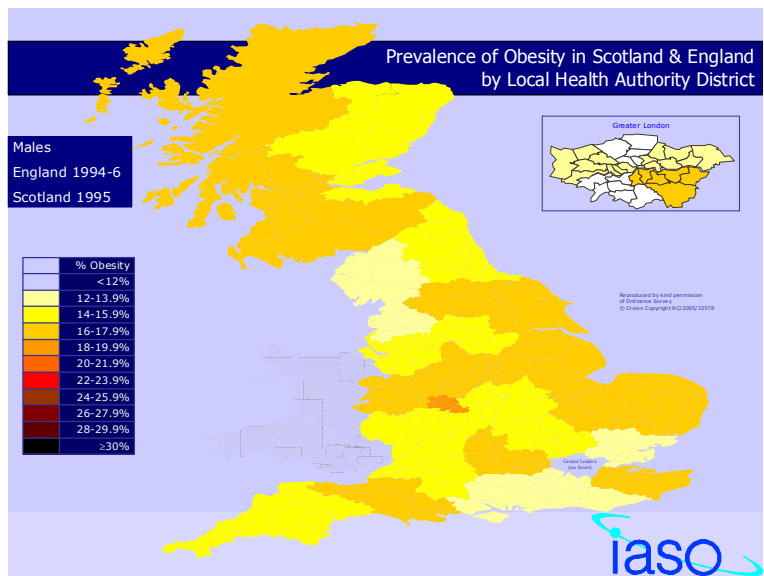


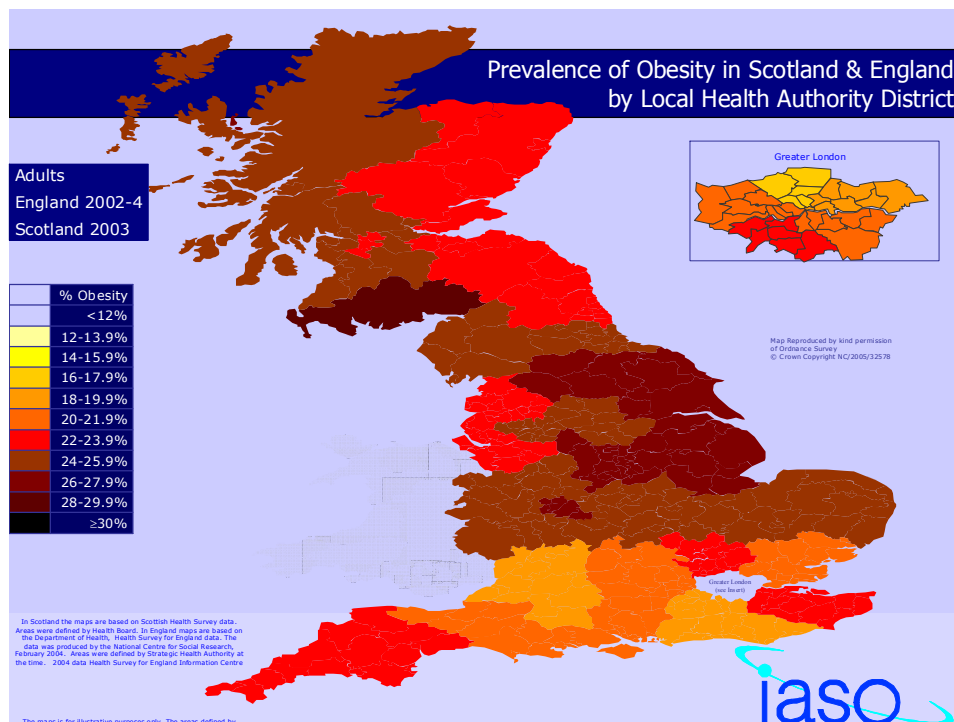
Females



Males



Recent Adults



In Scotland the maps are based on Scottish Health Survey data. Areas were defined by Health Board. In England maps are based on the Department of Health, Health Survey for England data. The data was produced by the National Centre for Social Research, February 2004. Areas were defined by Strategic Health Authority at the time. 2004 data Health Survey for England Information Centre

The maps are for illustrative purposes only. The areas defined by Health Boards in Scotland and the Strategic Health Authorities in England do change.